

The trail system in the City of Armstrong is a network combining on-road and off-road components. The off-road trails have been slowly acquired as land has come up for development, as easements have been claimed and as land owners have generously given permission for a crossing.

This pamphlet outlines the existing trails and makes suggestions as to routes you can use to connect them. Distance has also been added so you can gauge how far you've walked.


Some of these trails will parallel creeks and allow walkers to see wildlife such as muskrats, beavers, turtles, as well as many birds and insects.

These throughways traverse sensitive ecosystems and as such must be protected by all of us. You can help by picking up any garbage you see, and by respecting their habitat by watching any wildlife from a distance so that the creature will continue to feel safe.

Heritage Tours


Around the City are many heritage buildings. Many have been designated with a green and gold plaque entitled "Looking Back" which describes the history of the building. These buildings can be found in the downtown core along Okanagan Street and both sides of Pleasant Valley Boulevard.

More detailed heritage walking and driving tour pamphlets can be found in the Armstrong/Spallumcheen Museum and Art Gallery or the Armstrong/Spallumcheen Chamber of Commerce.



TRAILS AROUND TOWN

Armstrong, B.C.




**ACTIVE
COMMUNITIES™**
ARMSTRONG/SPALLUMCHEEN
www.activecommunities.bc.ca

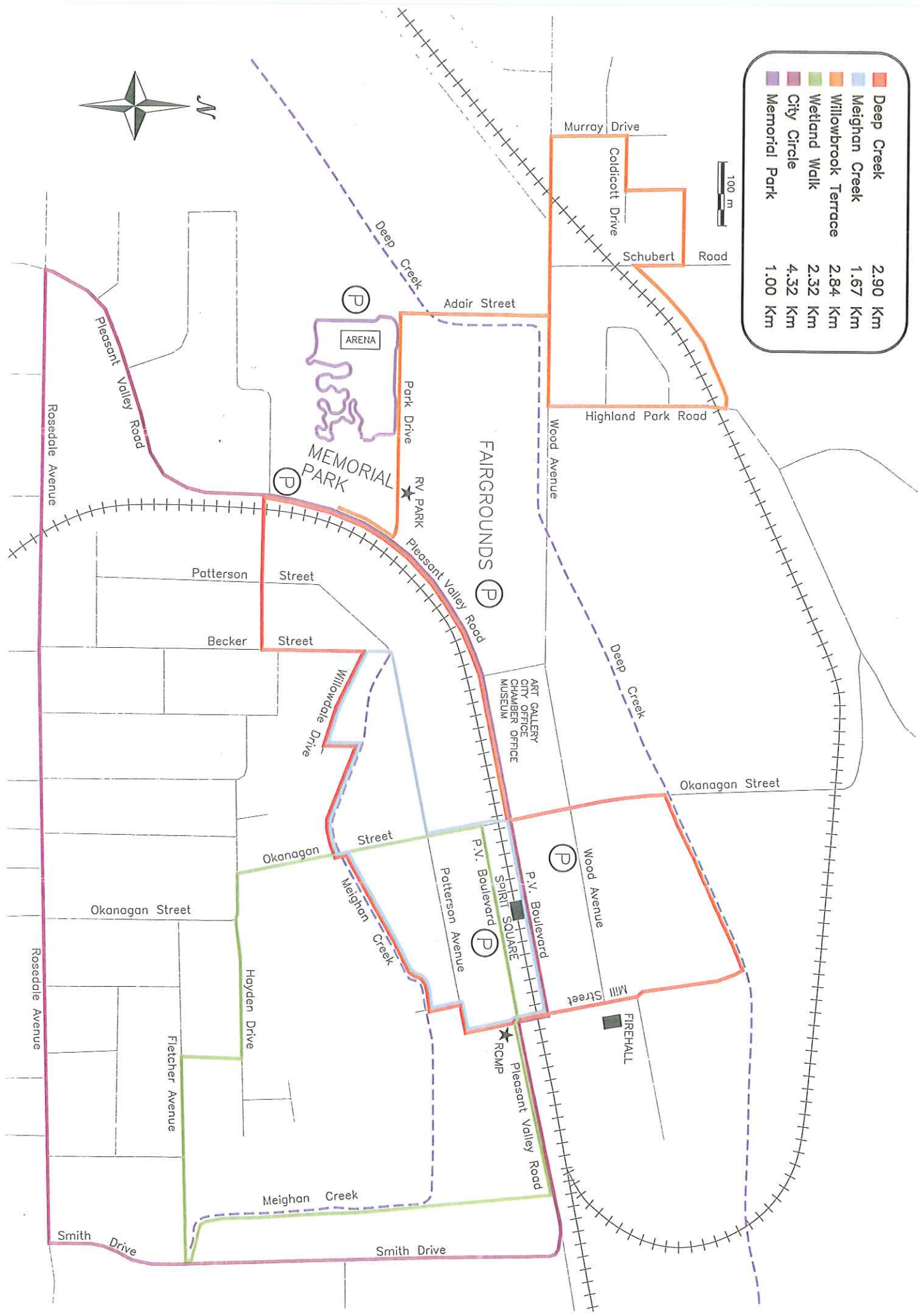
© 2008

Printing Sponsored by
the City of Armstrong


1-866-546-3009



■	Deep Creek	2.90 Km
■	Meighan Creek	1.67 Km
■	Willowbrook Terrace	2.84 Km
■	Wetland Walk	2.32 Km
■	City Circle	4.32 Km
■	Memorial Park	1.00 Km



(P)

ARENA

MEMORIAL PARK

FARGROUNDS

(P)

(P)

(P)

(P)

(P)

(P)

(P)

(P)

(P)

(P)

(P)

(P)

(P)

(P)

(P)

(P)

(P)

(P)

(P)

(P)

(P)

(P)

(P)

(P)

(P)

(P)

(P)

(P)

(P)

(P)

(P)

(P)

(P)

(P)

(P)

(P)

(P)

(P)

(P)

(P)

(P)

(P)

(P)

(P)

(P)

(P)

(P)

(P)

(P)

(P)

(P)

(P)

(P)

(P)

(P)

(P)

(P)

(P)

(P)

(P)

(P)

(P)

(P)

(P)

(P)

(P)

(P)

(P)

(P)

(P)

(P)

(P)

(P)

(P)

(P)

(P)

(P)

(P)

(P)

(P)

(P)

(P)

(P)

(P)

(P)

(P)

(P)

(P)

(P)

(P)

(P)

(P)

(P)

(P)

(P)

(P)

(P)

(P)

(P)

(P)

(P)

(P)

(P)

(P)

(P)

(P)

(P)

(P)

(P)

(P)

(P)

(P)

(P)

(P)

(P)

(P)

(P)

(P)

(P)

(P)

(P)

(P)

(P)

(P)

(P)

(P)

(P)

(P)

(P)

(P)

(P)

(P)

(P)

(P)

(P)

(P)

(P)

(P)

(P)

(P)

(P)

(P)

(P)

(P)

(P)

(P)

(P)

(P)

(P)

(P)

(P)

(P)

(P)

(P)

(P)

(P)

(P)

(P)

(P)

(P)

(P)

(P)

(P)

(P)

(P)

(P)

(P)

(P)

(P)

(P)

(P)

(P)

(P)

(P)

(P)

(P)

(P)

(P)

(P)

(P)

(P)

(P)

(P)

(P)

(P)

(P)

(P)

(P)

(P)

(P)

(P)

(P)

(P)

(P)

(P)

(P)

(P)

(P)

(P)

(P)

(P)

(P)

(P)

(P)

(P)

(P)

(P)

(P)

(P)

(P)

(P)

(P)

(P)

(P)

(P)

(P)

(P)

(P)

(P)

(P)

(P)

(P)

(P)

(P)

(P)

(P)

(P)

(P)

(P)

(P)

(P)

(P)

(P)

(P)

(P)

(P)

(P)

(P)

(P)

(P)

(P)

(P)

(P)

(P)

(P)

(P)

(P)

(P)

(P)

(P)

(P)

(P)

(P)

(P)

(P)

(P)

(P)

(P)

(P)

(P)

(P)

(P)

(P)

(P)

(P)

(P)

(P)

(P)

(P)

(P)

(P)

(P)

(P)

(P)

(P)

(P)

(P)

(P)

(P)

(P)

(P)

(P)

(P)

(P)

(P)

(P)

(P)

(P)

(P)

(P)

(P)

(P)

(P)

(P)

(P)

(P)

(P)

(P)

(P)

(P)

(P)

(P)

(P)

(P)

(P)

(P)

(P)